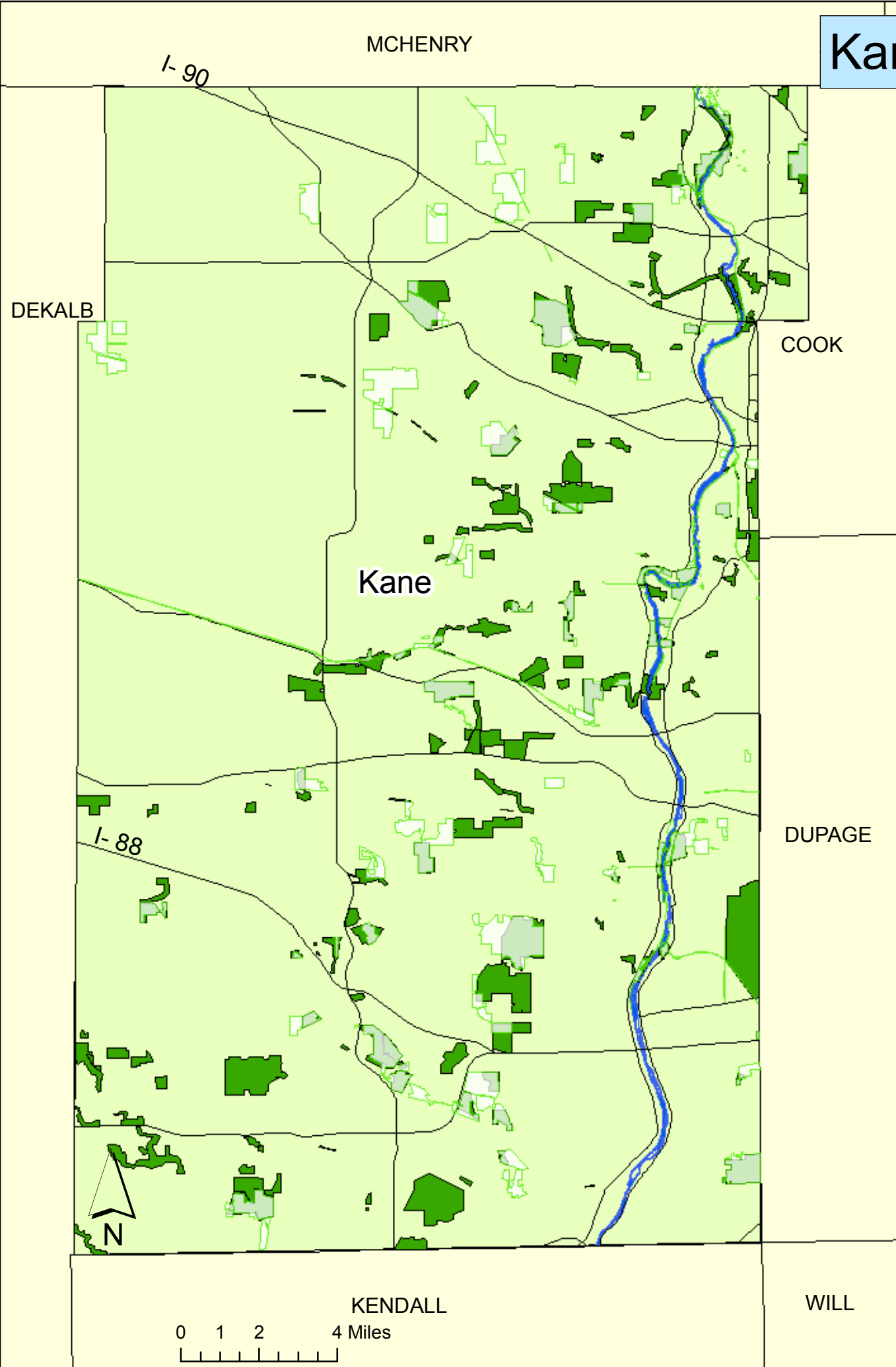






Kane County Potential Sites Map

Prepared by: Adam Skibbe
Date: 9 November 2004



Legend

- | | | | |
|---|----------------------|---|-------------|
|  | Forest Preserve Land |  | Major Roads |
|  | Counties |  | Fox River |
|  | Potential Sites |  | Kane County |

Data Sources:
Kane County Forest Preserve Land: Kane County FPD, February 2004
Other: Illinois DNR, Fox River Watershed CD